

Portion of 3.82L to be removed to allow for potential Underground Routes

No. 3 Substation

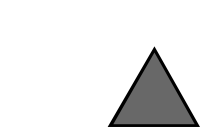


**CENTRAL CALGARY Transmission Line Replacement**


**Legend**

**Potential Transmission Routes**


 Potential Underground Routes 1, 2, and 3

**Existing Infrastructure**

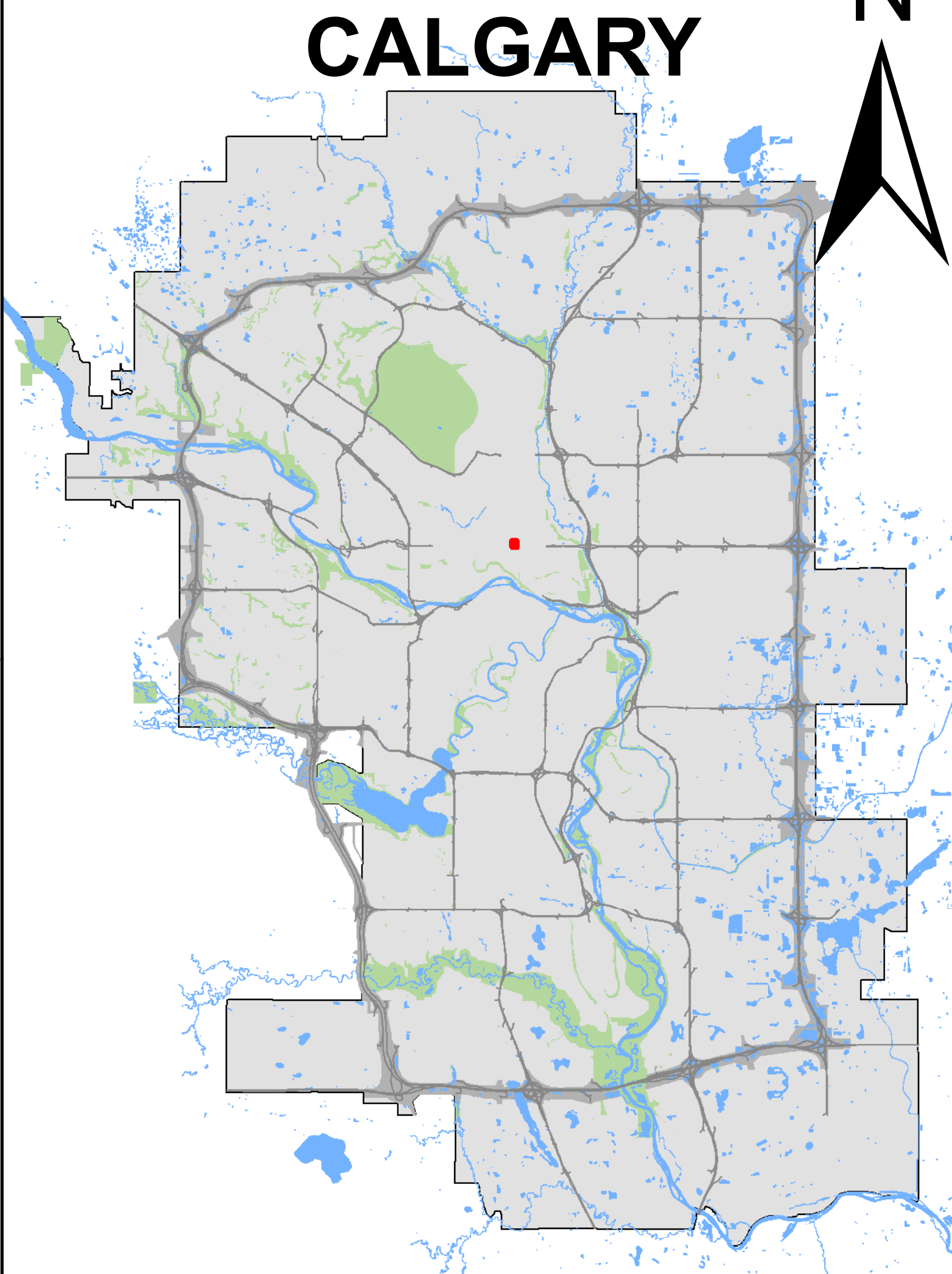
-  Existing Transmission Wood Pole
-  Existing Oil Pressure Reservoir
-  Tanks to be removed to allow for potential Underground Routes

 Existing Underground Transmission Line to be discontinued from operations

 Existing Overhead Transmission Line

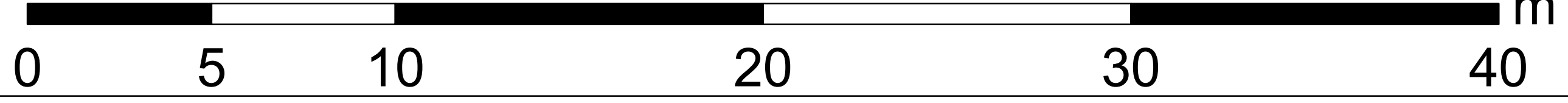
 Portion of 3.82L to be removed to allow for potential Underground Routes

 Existing ENMAX Substation



**Newsletter Map No. 3 Substation / Transmission Lines 2.83L and 3.82L**

1:125



March 2024



The data contained is for information purposes only. ENMAX Power Corporation does not make any representations or warranties as to the accuracy or completeness of the information contained herein or its verification. ENMAX does not guarantee that the information will not change at any time. This data is a representation of ENMAX owned and operated facilities only and may not depict the exact locations on the ground. This document is being furnished on a confidential basis and is not to be distributed to any other parties.

Data sources: Civil and Circuitry: ENMAX 2024; Landbase: City of Calgary 2024.